

















Salmon-Huckleberry Wilderness - Eagle Creek

Prepared at the request of U. S. Senator Wyden - February, 2007

Additions

-  Eagle Creek
-  Wilderness Areas
-  Wild and Scenic Rivers

Existing US Forest Service Base Data

-  Mt. Hood NF
-  Wilderness
-  Lakes
-  River
-  Creeks
-  Trails: 505
-  FS Paved Roads
-  Arterials: 36
-  All Other FS Roads
-  Locals: 023
-  Collectors: 4013
-  Private Land
-  BLM Lands



OREGON

The reliability or suitability of this information for a particular purpose cannot be guaranteed. The data and product accuracy may vary due to compilation from various sources, including modeling and interpretation, and may not meet National Map Accuracy Standards. This information may be updated, corrected, or otherwise modified without notification.