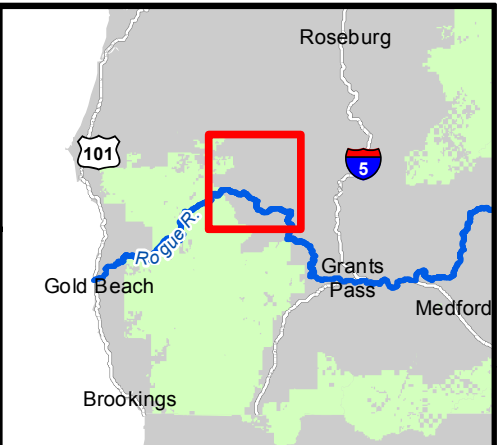
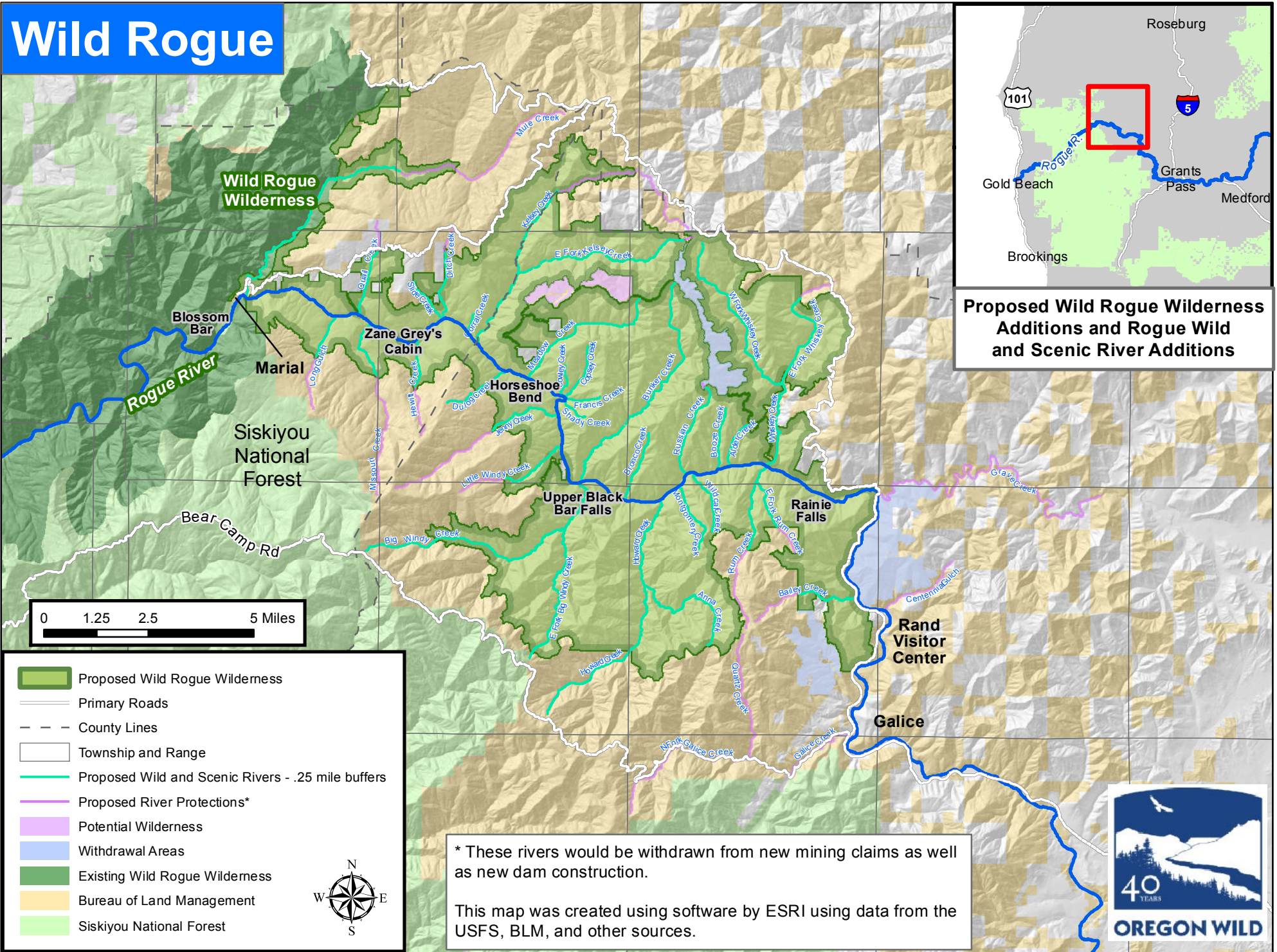


R10W

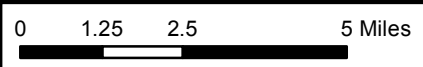
R9W

R8W

Wild Rogue



Proposed Wild Rogue Wilderness Additions and Rogue Wild and Scenic River Additions



- Proposed Wild Rogue Wilderness
- Primary Roads
- County Lines
- Township and Range
- Proposed Wild and Scenic Rivers - .25 mile buffers
- Proposed River Protections*
- Potential Wilderness
- Withdrawal Areas
- Existing Wild Rogue Wilderness
- Bureau of Land Management
- Siskiyou National Forest



* These rivers would be withdrawn from new mining claims as well as new dam construction.

This map was created using software by ESRI using data from the USFS, BLM, and other sources.



T33S

T34S